Project:
weber canyon

Description:
Data from file(s)
H:\Anemometer Loan Program\NRG 2003 results\Robert Radtke- 4319\November December\43191109.N02
H:\Anemometer Loan Program\NRG 2003 results\Robert Radtke- 4319\January February 03\43190109.N03
H:\Anemometer Loan Program\NRG 2003 results\Robert Radtke- 4319\March-May 03\43190301.N03
H:\Anemometer Loan Program\NRG 2003 results\Robert Radtke- 4319\June 03\43190602.N03
H:\Anemometer Loan Program\NRG 2003 results\Robert Radtke- 4319\September 2003\43190901.N03

Printed/Page
12/02/2003 5:25 PM / 2

Licensed user:
Utah Energy Office
1594 West North Temple Suite 3610, PO Box 146480
US-84114-6480 Salt Lake City
+1 801 538 4792

Calculated:
12/02/2003 5:25 PM/

Meteo data report, height: 20.0

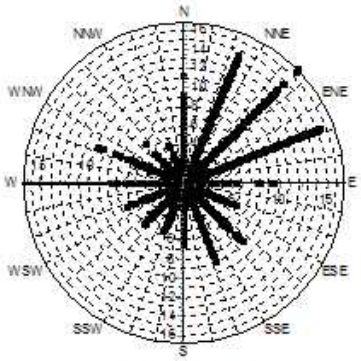

Monthly mean values of wind speed in m/s
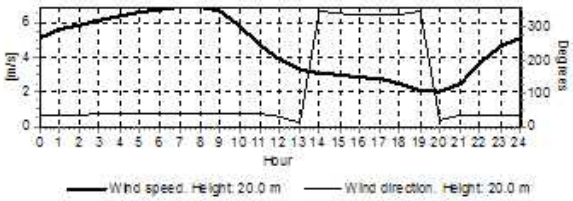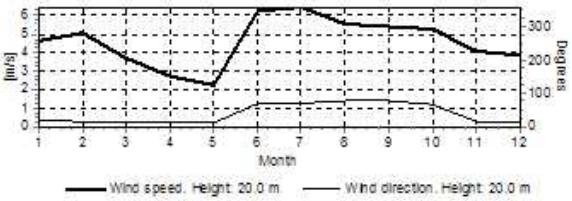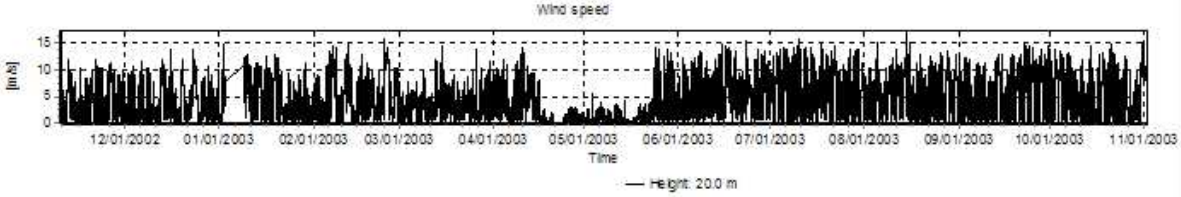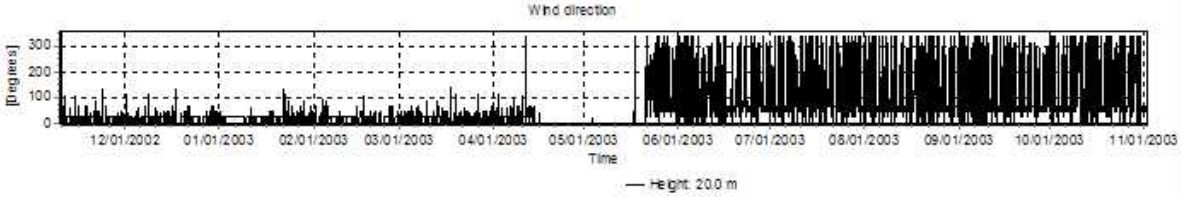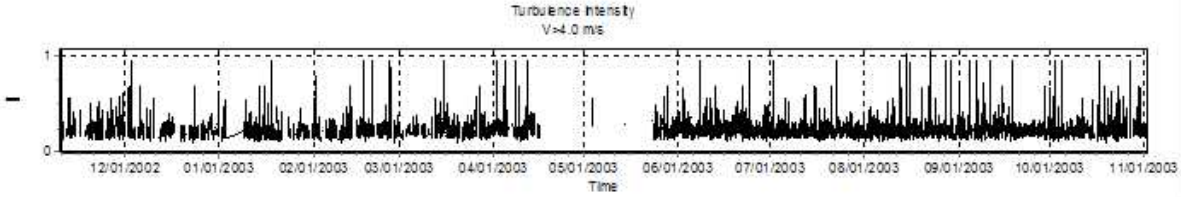
Month	2002	2003	mean	mean of months
Jan		4.6	4.6	4.6
Feb		5.0	5.0	5.0
Mar		3.7	3.7	3.7
Apr		2.8	2.8	2.8
May		2.2	2.2	2.2
Jun		6.2	6.2	6.2
Jul		6.4	6.4	6.4
Aug		5.5	5.5	5.5
Sep		5.4	5.4	5.4
Oct		5.2	5.2	5.2
Nov	3.9	7.9	4.1	5.9
Dec	3.8		3.8	3.8
mean, all data	3.9	4.7	4.6	
mean of months	3.9	5.0		4.7